

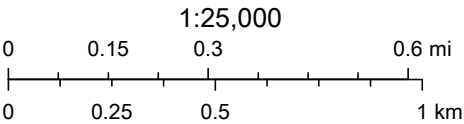


SITE INVENTORY DRAINAGE MAP



11/20/2019, 11:51:51 AM

-  SUBJECT LOT
-  SUBCATCHMENTS



USGS The National Map: Orthoimagery and US Topo. Data refreshed September, 2019.