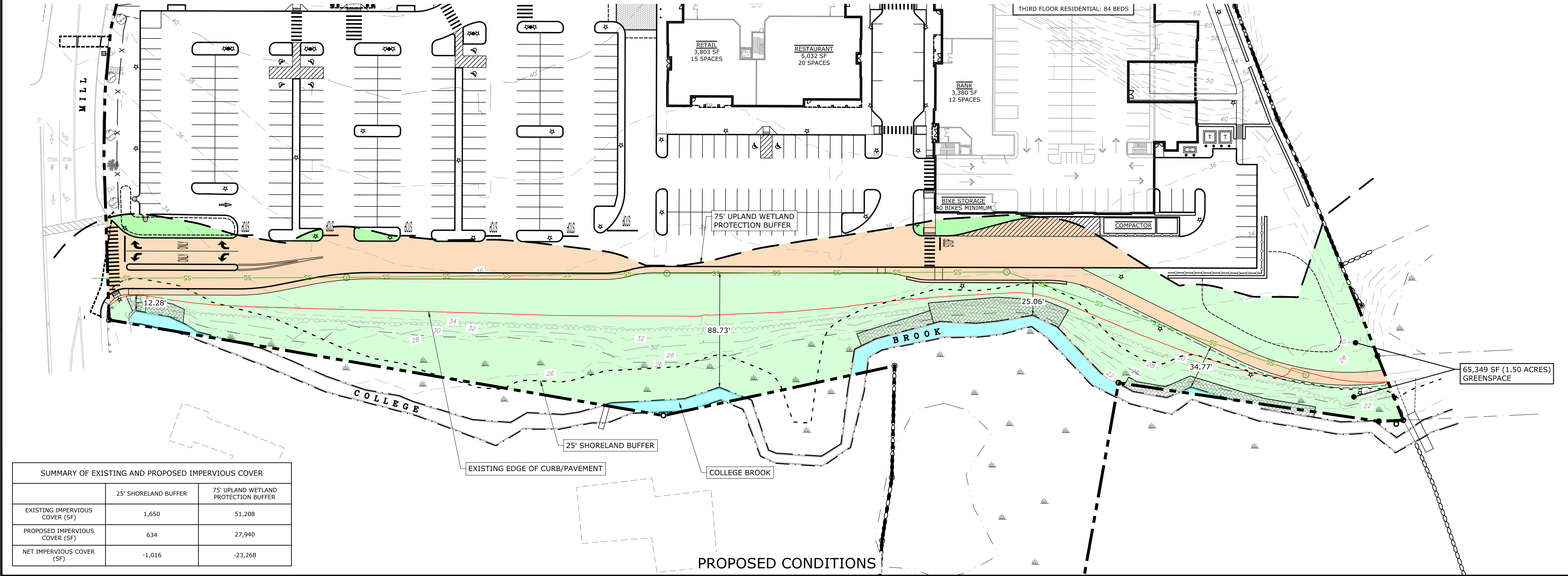
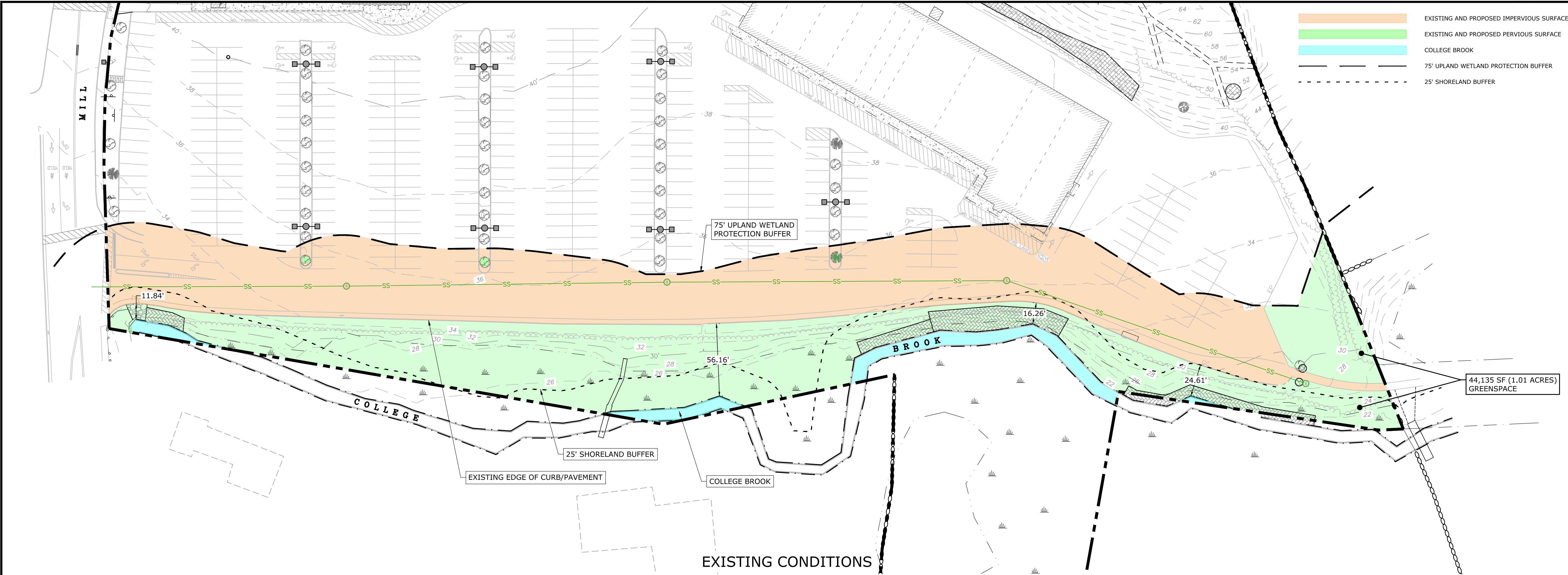


Last Saved: 8/18/2021 1:25:09pm By: EDeonimus
 Tighe & Bond 3:1M1529 Mill Plaza Drawings - Figures\AutoCAD\Sheet\M1529-002_C-IMPACT.dwg



SUMMARY OF EXISTING AND PROPOSED IMPERVIOUS COVER		
	25' SHORELAND BUFFER	75' UPLAND WETLAND PROTECTION BUFFER
EXISTING IMPERVIOUS COVER (SF)	1,650	51,208
PROPOSED IMPERVIOUS COVER (SF)	634	27,940
NET IMPERVIOUS COVER (SF)	-1,016	-23,268

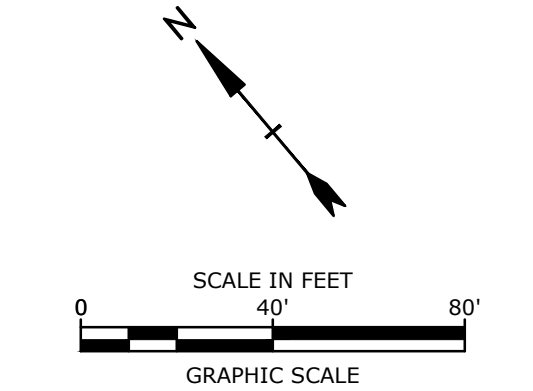
- EXISTING AND PROPOSED IMPERVIOUS SURFACE
- EXISTING AND PROPOSED PERVIOUS SURFACE
- COLLEGE BROOK
- 75' UPLAND WETLAND PROTECTION BUFFER
- 25' SHORELAND BUFFER

Tighe & Bond
 Engineers | Environmental Specialists



Harriman Project No. 16117

PERMIT DRAWINGS
 NOT FOR CONSTRUCTION



Mill Plaza Redevelopment

Colonial Durham
 Associates, LP

7 Mill Road, Unit L
 Durham,
 New Hampshire 03824

7	8/18/2021	GENERAL REVISIONS
6	3/10/2021	RESPONSE TO COMMENTS
5	1/20/2021	RESPONSE TO COMMENTS
4	11/4/2020	GENERAL REVISIONS
3	8/4/2020	GENERAL REVISIONS
2	5/20/2020	RESPONSE TO COMMENTS
1	1/2/2020	GENERAL REVISIONS
MARK	DATE	DESCRIPTION
PROJECT NO:		M1529-002
DATE:		
FILE:		M1529-002_C-IMPACT.dwg
DRAWN BY:		EGD
CHECKED:		JMP
APPROVED:		BLM

BUFFER COVERAGE PLAN

SCALE: AS SHOWN

C-701