








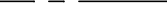
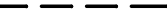






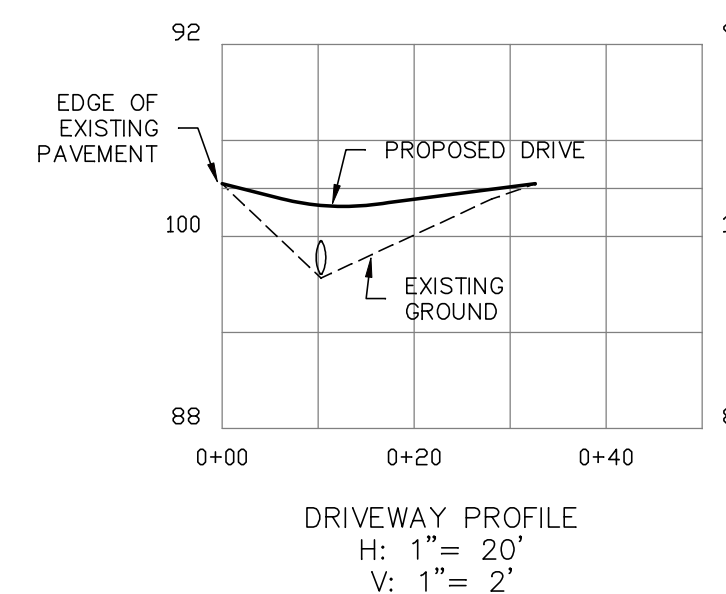
1. FENCE POSTS SHALL BE 1" x 1" WOODEN STAKES 4' LONG DRIVEN INTO THE GROUND 18". MAXIMUM SPACING SHALL BE 10'.
2. GEOTEXTILE FABRIC USED FOR SILT FENCE SHALL BE RECOMMENDED FOR SUCH USE BY THE MANUFACTURER.
3. WOVEN WIRE SUPPORT FENCE SHALL BE 14.5 GAUGE WITH A 6" MESH OPENING.
4. FABRIC SHALL BE EMBEDDED IN THE GROUND 8".
5. WIRE TIES, SPACED 12" O.C. SHALL SECURE FABRIC & SUPPORT FENCE TO POSTS.
6. PLACE STRAW BALES IN FRONT OF SILT FENCE.
7. SILT FENCE/STRAW BALES SHALL BE INSPECTED REGULARLY. DAMAGED SECTIONS SHALL BE REPAIRED OR REPLACED.
8. ACCUMULATED SEDIMENT SHALL BE REMOVED WHEN DEPOSITS REACH 1/2 THE HEIGHT OF SILT FENCE.



- |   |   |
|---|---|
|  | SET 5/8" IRON ROD w/D CAP<br>STAMPED "ATLANTIC LLS 891" |
|  | DRILL HOLE SET  |
|  | UTILITY POLE  |
|  | WELL AS NOTED   |
|  | SOIL TEST PIT   |
|  | PICTURE VANTAGE POINT                                   |
| n/f   | NOW OR FORMERLY   |
| S.C.R.D.  | STRAFFORD COUNTY REGISTRY OF DEEDS                      |
|  | STONE WALL  |
|  | BUILDING SETBACK LINE                                   |
|  | SEPTIC SETBACK LINE                                     |
|  | WETLAND DISTURBANCE LINE                                |
|  | POORLY DRAINED SOIL LINE                                |
|  | SOMEWHAT POORLY DRAINED SOIL LINE                       |
|  | 2' CONTOUR LINE   |

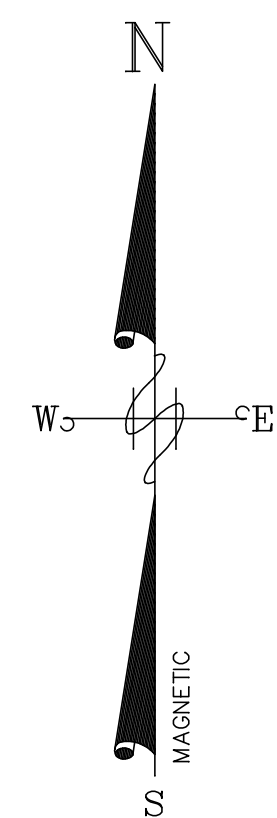
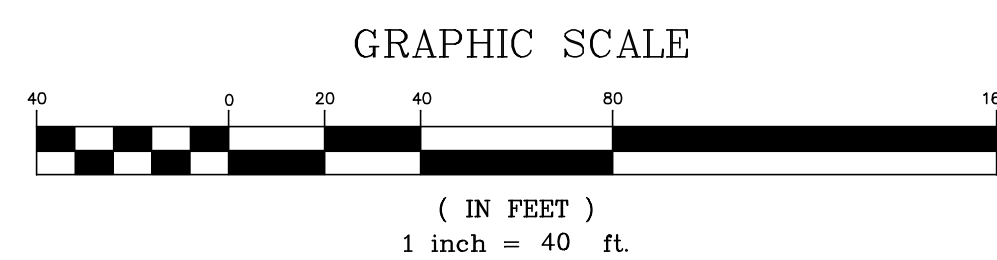
## CONSTRUCTION SEQUENCE

1. CLEAR AND GRUB WOODED AREAS.
2. INSTALL TEMPORARY EROSION CONTROL SILT FENCES AND STABILIZED CONSTRUCTION ENTRANCE.
3. STRIP LOAM AND STOCKPILE IN NON WETLAND AREA.
4. CONSTRUCT DRAINAGE STRUCTURES, UTILITIES AND ROAD BASE COARSE MATERIALS.
5. LOAM AND SEED DISBURSED AREAS.
6. WHEN ALL CONSTRUCTION ACTIVITY IS COMPLETE AND SITE IS STABILIZED, REMOVE ALL SILT FENCES AND SEDIMENT THAT HAS BEEN TRAPPED.

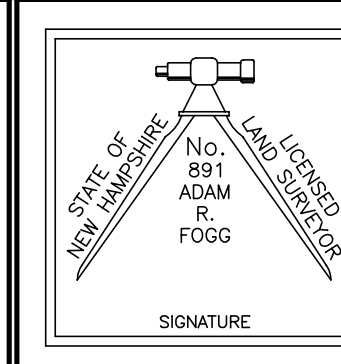


## NOTES

1. RANDOM TRAVERSE ERROR OF CLOSURE IS LESS THAN 1 PART IN 10,000.
2. OWNER OF RECORD:
- KELLY L. CULLEN  
13 LONGMARSH ROAD  
DURHAM, NH 03824  
TAX MAP 15, LOT 23  
BOOK 3824, PAGE 735 S.C.R.D.

[illegible]

PREPARED BY:  
SURVEYORS  
PLANNERS  
SEPTIC DESIGNERS  
603-659-8939



DATE: January, 2013	
FIELDWORK BY:	AF, JF
DESIGNED BY:	AF
CAD FILE:	10108—WETLAND
PROJECT No.:	10108
SHEET 1 OF 1	

## NHDES WETLAND CROSSING PLAN

PREPARED FOR

## Kelly L. Cullen

LOCATED AT

**Longmarsh Road, Durham, N.H.**