


TOWN OF
DURHAM
New Hampshire

Existing Traffic Circulation



- STATE CLASS I
- - - - -** STATE CLASS II
-** PRIMARY LOCAL (STATE CLASS V)
- ⚠** 1985 ADT'S (IN THOUSANDS)

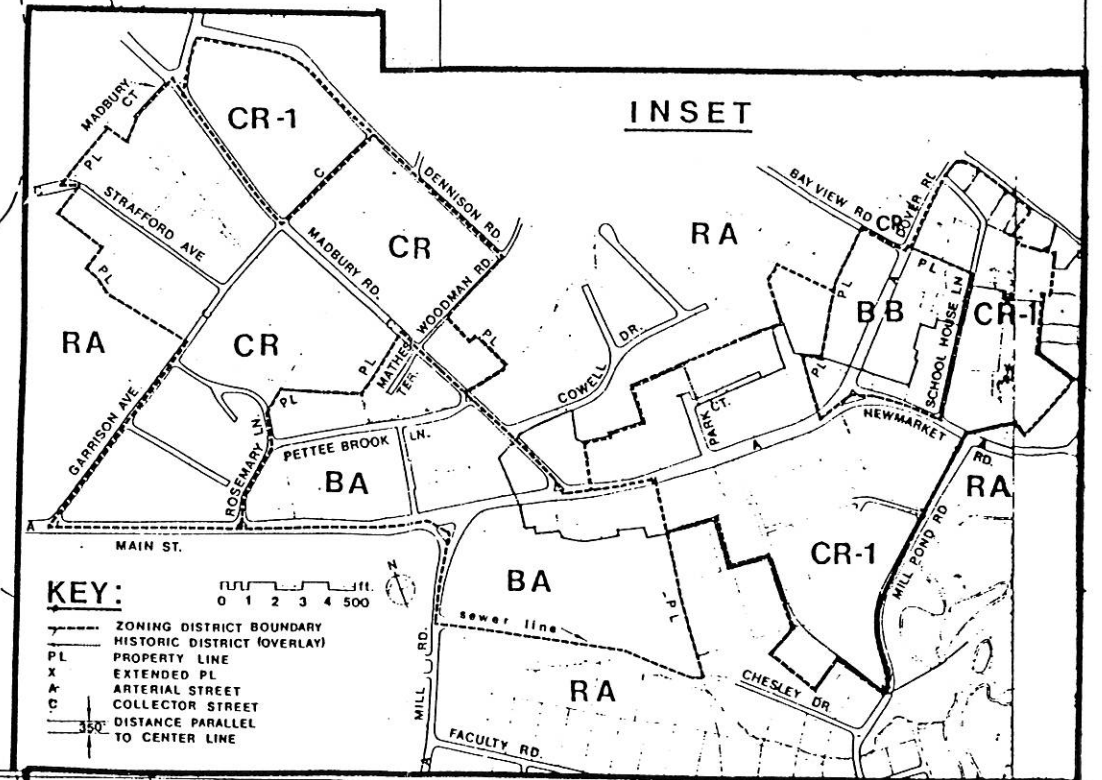
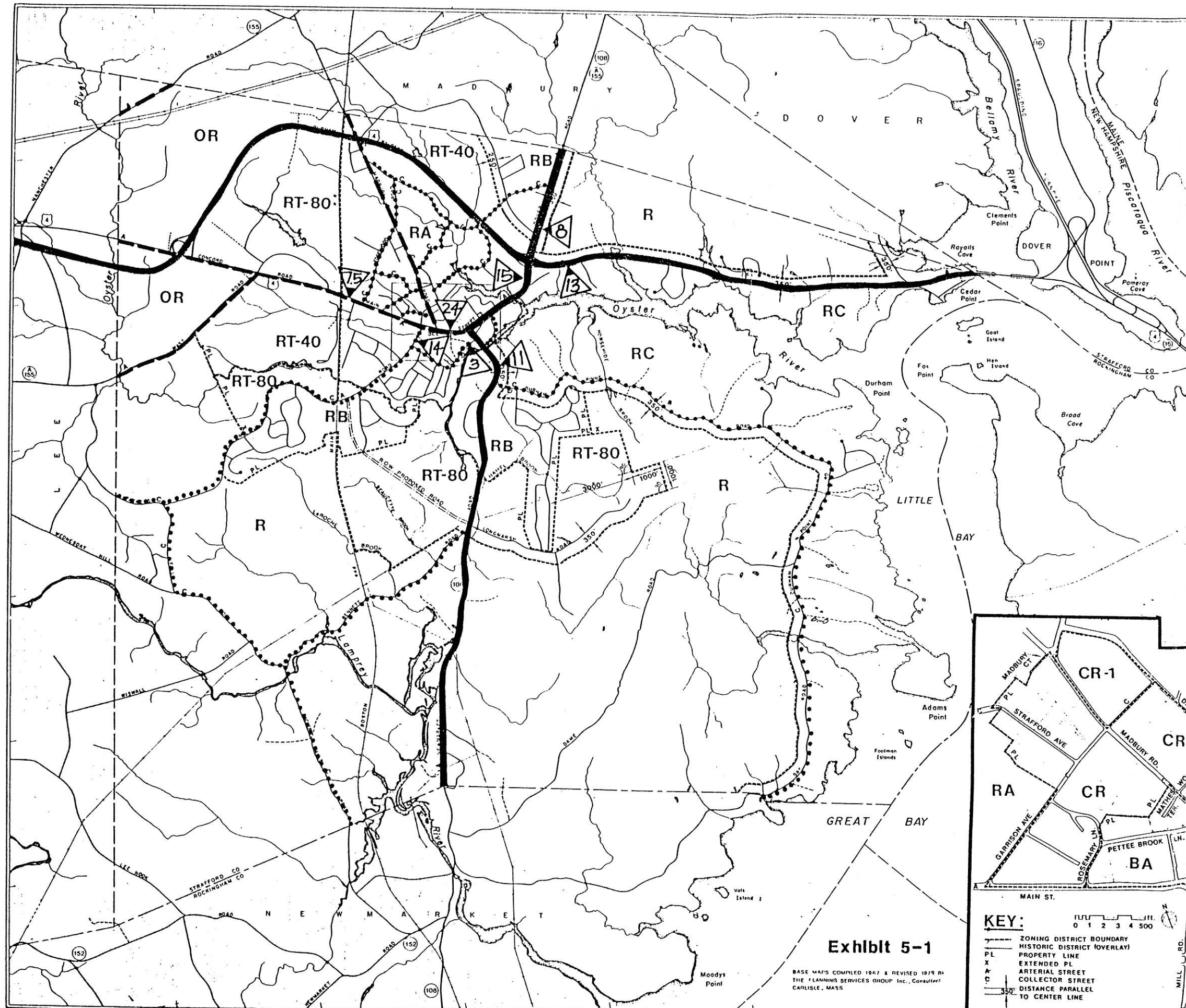


Exhibit 5-1





BASE MAPS COMPILED 1947 & REVISED 1979 BY THE PLANNING SERVICES GROUP, Inc., CONSULTANTS CARLISLE, MASS.

TOWN OF
DURHAM
 New Hampshire
 DURHAM PLANNING BOARD
 and
 NEW HAMPSHIRE DEPARTMENT OF RESOURCES AND ECONOMIC DEVELOPMENT

Scale
 0 2000 4000 8000 FEET

PUBLICLY OWNED PROPERTIES AND PRIME OPEN SPACE LANDS

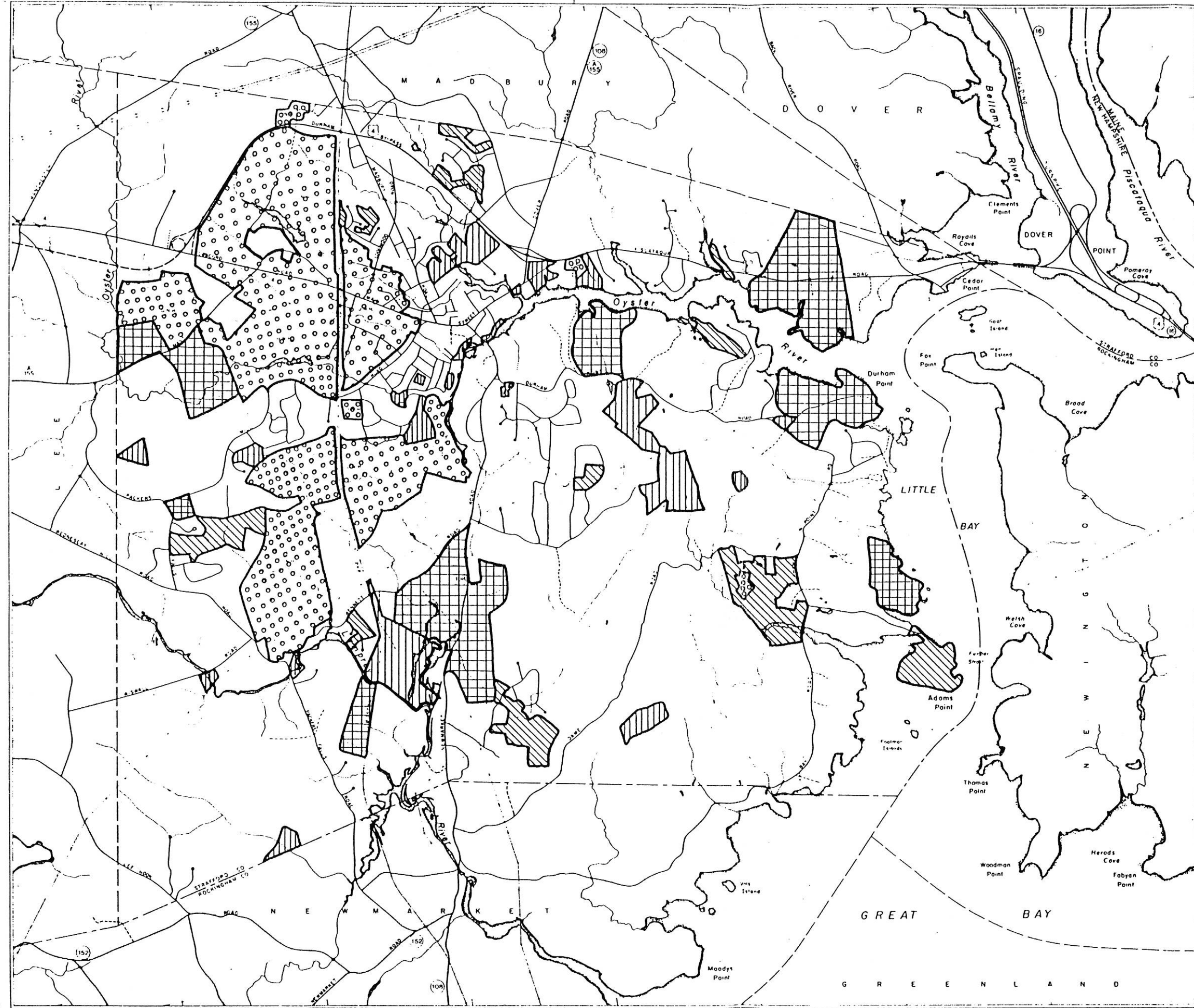
LEGEND

-  UNIVERSITY OF NEW HAMPSHIRE
-  TOWN AND OYSTER RIVER SCHOOL DISTRICT
-  CONSERVATION PROTECTION AREAS
-  OPEN FIELDS AND FARMS (to be preserved)

ORIGINAL PREPARED BY:
 THE PLANNING SERVICES GROUP INC.
 CAMBRIDGE MASS. 1967

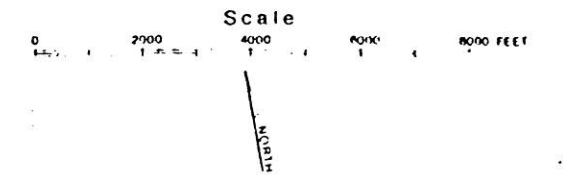
RISTFROST
 RIST-FROST ASSOCIATES, P.C.
 CONSULTING ENGINEERS

LACONA, NEW HAMPSHIRE
 GLENS FALLS, NEW YORK











TOWN OF
DURHAM
New Hampshire

DURHAM PLANNING BOARD
and
NEW HAMPSHIRE DEPARTMENT
OF RESOURCES AND
ECONOMIC DEVELOPMENT



FUTURE LAND USE PLAN
LEGEND

-  **CENTRAL BUSINESS DISTRICT**
-  **TRANSITION BUSINESS DISTRICT**
-  **HIGH DENSITY RESIDENTIAL
SINGLE FAMILY AND ELDERLY
(WATER & SEWER)**
-  **MEDIUM DENSITY RESIDENTIAL**
-  **LOW DENSITY RESIDENTIAL
COASTAL & RURAL**
-  **WILDLIFE AREAS / RECREATIONAL
CORRIDORS**
-  **OFFICE/RESEARCH**
-  **WATER SUPPLY / AQUIFER
PROTECTION**

ORIGINAL PREPARED BY:

THE PLANNING SERVICES GROUP INC.
CAMBRIDGE MASS. 1967

RISTFROST
RIST-FROST ASSOCIATES, P.C.
CONSULTING ENGINEERS

LACONIA,
NEW HAMPSHIRE
GLENS FALLS,
NEW YORK

