

Town of Durham New Hampshire



Transportation

Legend

- Transportation Center
- Toll Booth
- Park n Ride
- Coast Bus Stop
- UNH Wildcat Transit
- Bike Routes

Roads

Legislative Class

- Class I Trunk Line Highway
- Class II State Aid Highway
- Class III Recreational Road
- Class VI Town or City Street
- Class V Town Road
- Class VI Not Maintained
- Private

Railroad Tracks

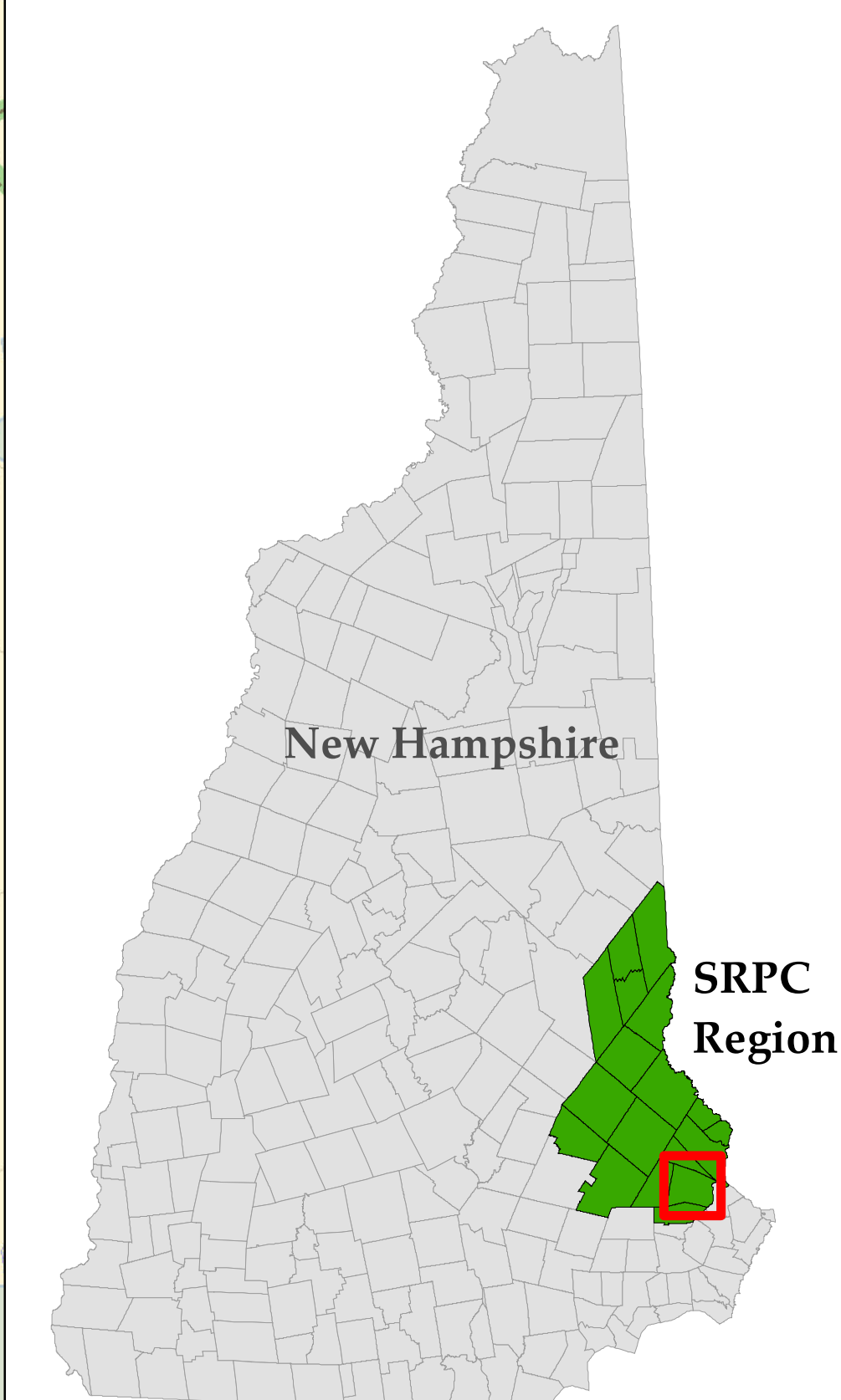
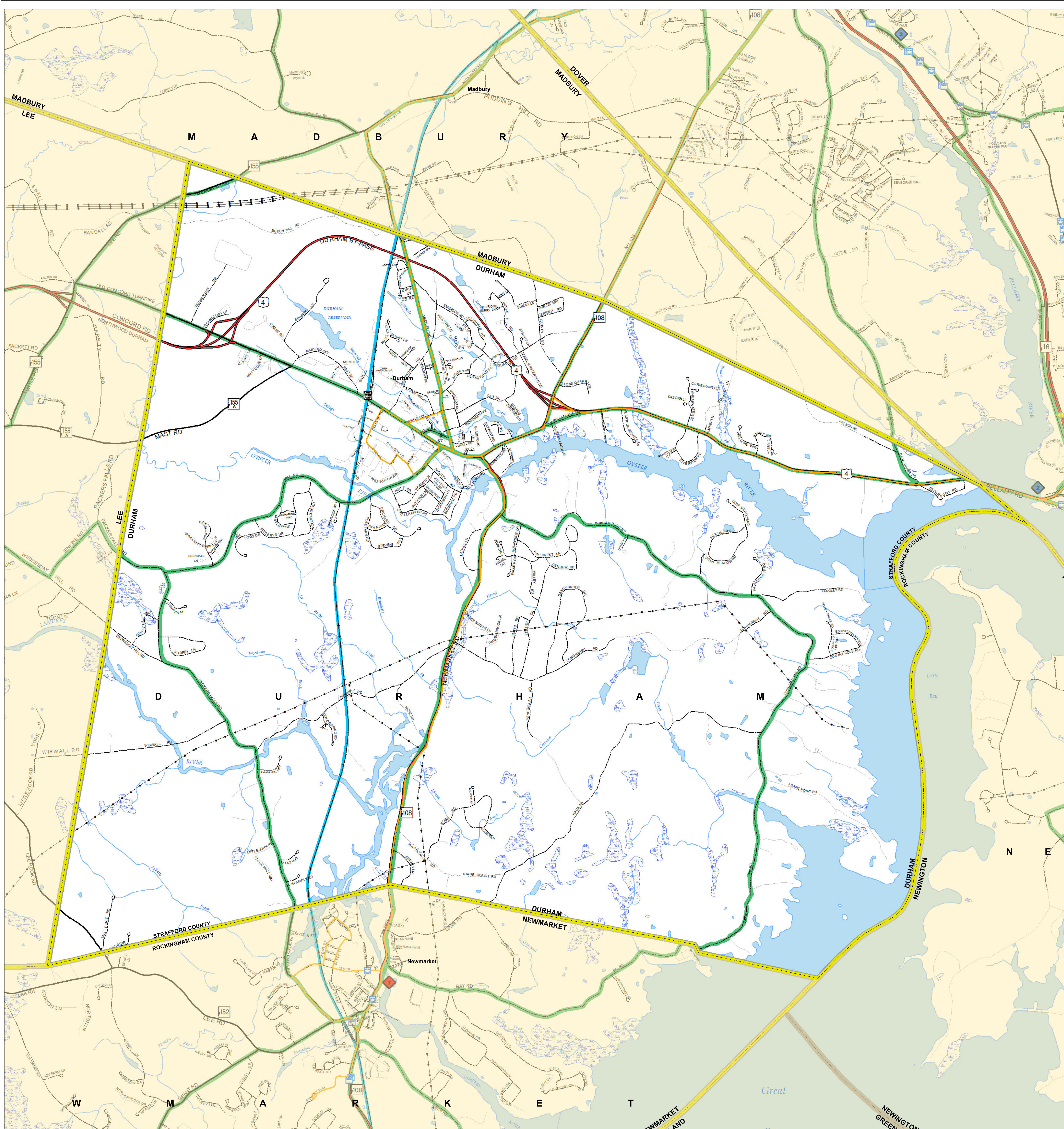
- Railroad Tracks
- Passenger Rail Service

Political Features

- NH Municipal Boundary
- SRPC Municipal Boundary

Miscellaneous

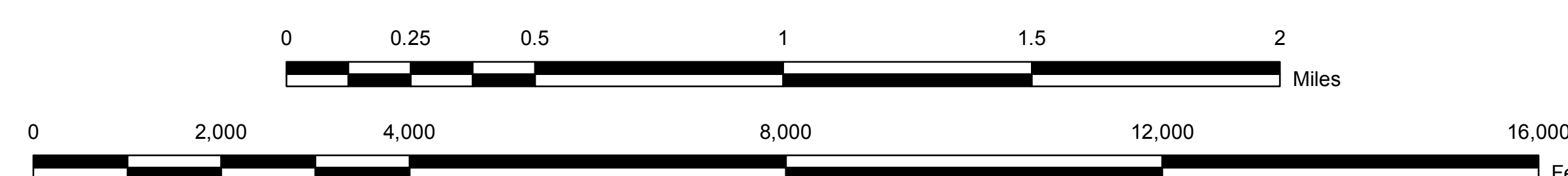
- Transmission Lines
- Streams, Brooks, etc.
- Lakes, Ponds, Rivers
- Wetlands




Prepared by **Strafford Regional Planning Commission**
 150 Wakefield St., Rochester, NH 03867
 Durham Transportation Map
 Date/Author: June 2012 // DC
 Path: G:\Region\Standard_Maps\Transportation\Durham_Transportation.mxd

Maps prepared by Strafford Regional Planning Commission are for planning purposes only.

DATA SOURCES
 Base Features (Including Hydrography, Transmission Lines, Political Features) were automated from USGS Digital Line Graph data, 1:24,000, as archived in the NH GRANIT Database. Digital road centerlines provided by NHDOT and are archived in the GRANIT database. SRPC makes no claim to the validity of the data. SRPC and NHDOT are aware that certain road names are out of date. SRPC would like to be made aware of any street names that are no longer valid. Traffic signs were collected by NHDOT and SRPC. Transit Routes were created by SRPC and make no claim to the validity of the data. Bike Routes were provided by NHDOT Bicycle/Pedestrian Program.



1:16,000



GRID NORTH
 NH STATE PLANE COORDINATES
 NAD 1983 (feet)

