



Town of Durham New Hampshire

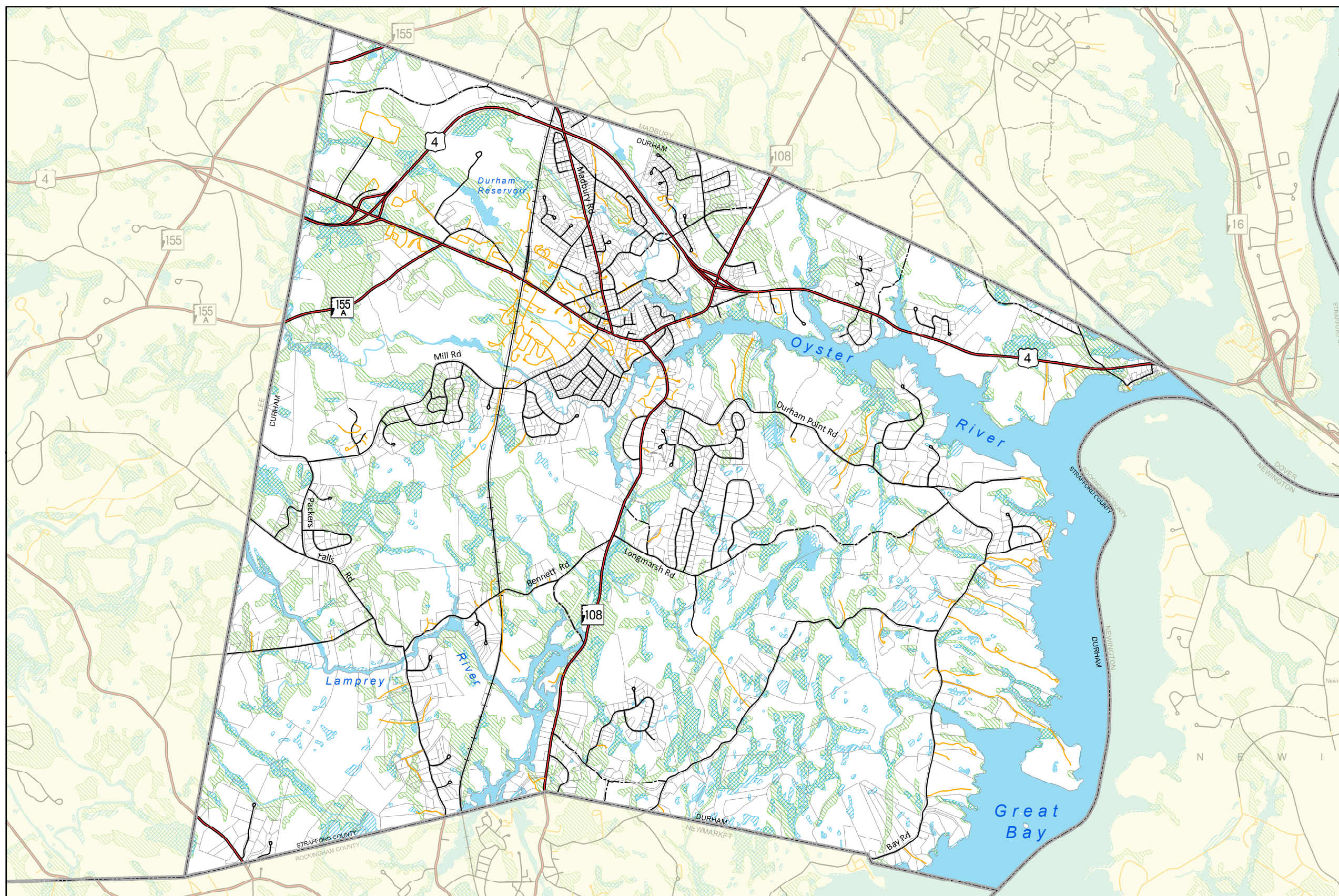


2015 Master Plan Update
Figure M-6

Wetlands

Legend

-  National Wetlands Inventory
-  Hydric Soils




Data Sources











Base features are from USGS 1:24,000 scale Digital Line Graphs, as archived in the GRANIT database. Digital data in NH GRANIT represent the efforts of the contributing agencies to record information from the cited source materials. Complex Systems Research Center (CSRC), under contract to the Office of Energy & Planning (OEP), and in consultation with cooperating agencies, maintains a continuing program to identify and correct errors in these data. Neither OEP nor CSRC make any claim as to the validity or reliability or to any implied uses of these data.



National Wetlands Inventory data were created by the US Fish and Wildlife Service, 2000. Hydric Soils were derived from the Natural Resource Conservation Service Strafford County Soil Survey, 1975.



Base Legend

- | | | | |
|---|---------------------|---|----------------|
|  | Municipal Boundary |  | State |
|  | Tax Parcel Boundary |  | Federal |
|  | Stream, River |  | Local |
|  | Lake, Pond, River |  | Not Maintained |
|  | Railroad |  | Private |

Prepared by **Strafford Regional Planning Commission**
150 Wakefield St, Suite 12, Rochester, NH 03867
T: (603) 994-3500 F: (603) 994-3504 Em: srpc@strafford.org

Wetlands
Date: February 25, 2015
Path: G:\Requests\Members\Durham\MasterPlanMapping_EnvironmentalChapter\MapDocs\Wetlands.mxd

Maps prepared by Strafford Regional Planning Commission are for planning purposes only.

