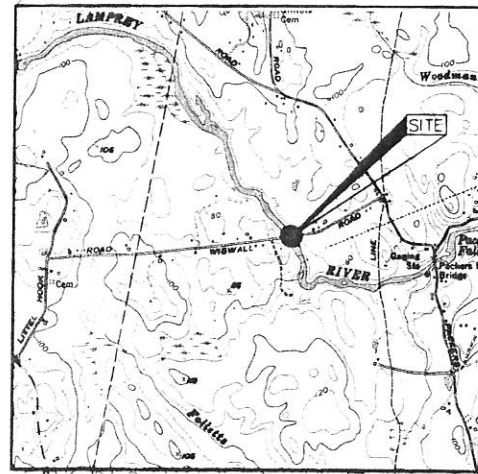
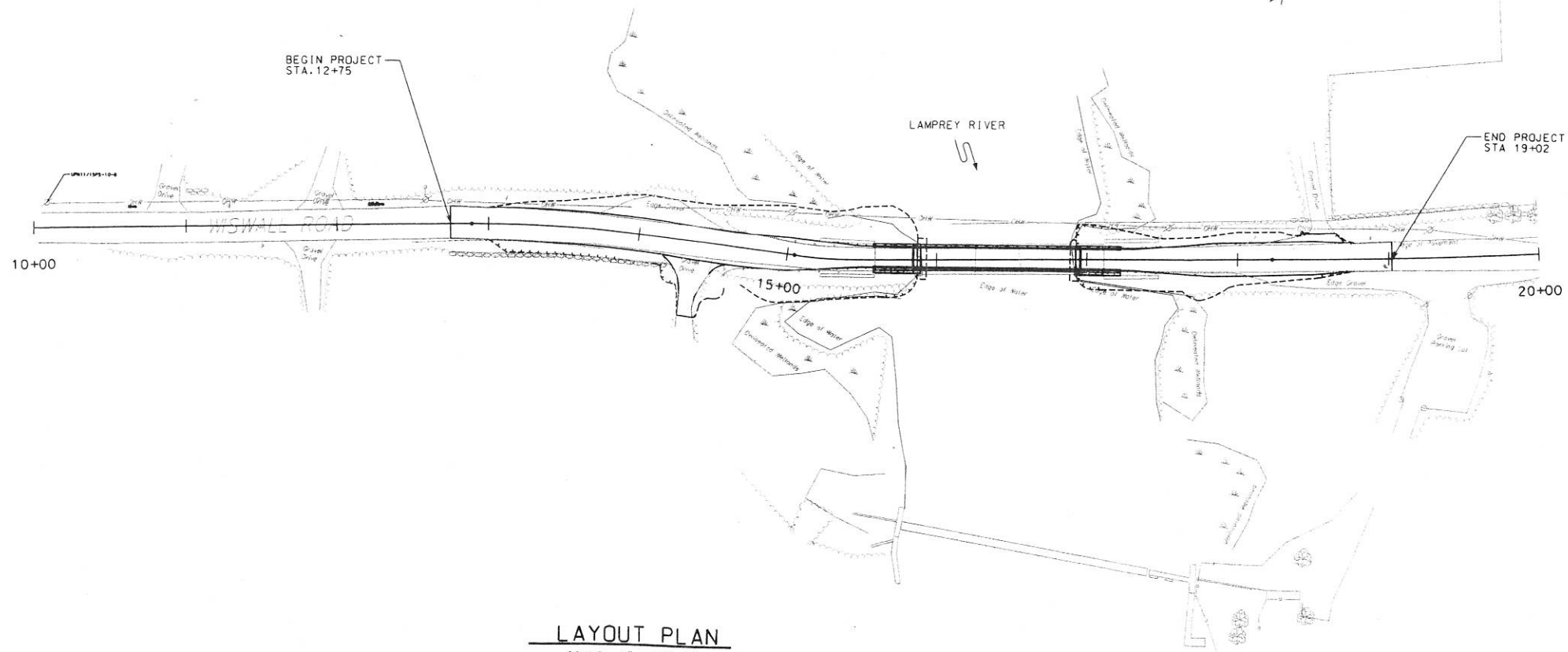


PLANS OF
 PROPOSED BRIDGE REPLACEMENT
 WISWALL ROAD OVER LAMPREY RIVER
 BR. NO. 070/073
 NH PROJECT NO. 14453
 FEDERAL PROJECT NO. X-A000(926)



LOCATION MAP

SCALE: 1/2" = 1 Mile



LAYOUT PLAN

SCALE: 1" = 50'-0"

AS BUILTS


NOTE: INFORMATION SHOWN HERE IS TO THE BEST OF MY KNOWLEDGE, BASED ON CONSTRUCTION RECORDS PROVIDED BY THE CONTRACTOR, AND ALL WORK DEPICTED ON THIS DRAWING HAS BEEN COMPLETE AS SHOWN.

TOWN OF DURHAM
 COUNTY OF STRAFFORD



NO.	DATE	REVISION	DESIGNED:	CHECKED:	APPROVED:
			MWS	JPB	JPB

CONSULTING ENGINEERS
 540 Commercial Street - Manchester, NH 03101
 (603) 668-8223 - Fax: (603) 668-8602
 cid@cidengineers.com www.cidengineers.com
 Maine - New Hampshire - Vermont



TOWN OF DURHAM, NH
 DEPARTMENT OF PUBLIC WORKS
 100 STONE QUARRY DRIVE
 DURHAM, NH 03824

WISWALL ROAD OVER
 THE LAMPREY RIVER
 BRIDGE NO. 070/073
 STATE PROJECT NO. 14453
 TITLE SHEET

SCALE:	JOB NO.
AS NOTED	07-0118
DATE:	DWG.
7/09	1