


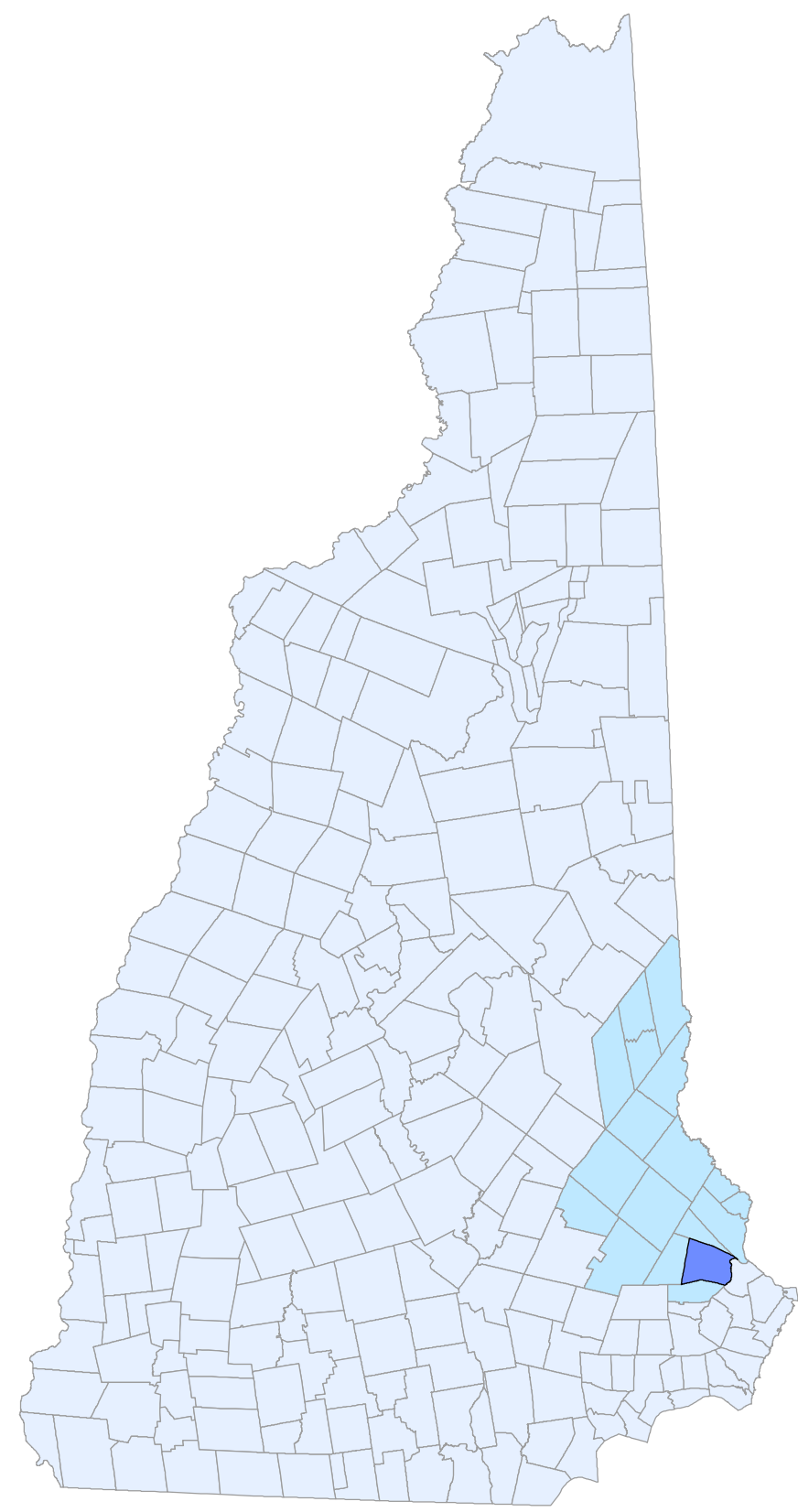


# TOWN OF DURHAM, NEW HAMPSHIRE: 2015 AERIAL IMAGERY

## Legend

### Political Features

-  SRPC Municipal Boundaries
-  NH Municipal Boundaries
-  State Highway



**Map Feature Notes**  
 2015 aerial imagery was obtained from the New Hampshire Department of Transportation.

Prepared by the **Stafford Regional Planning Commission**  
 150 Wakefield St., Suite 12 Rochester, NH 03867  
 T: (603) 994-3500 E: srpc@stafford.org  
 Date: 11/1/2016 Author: RM  
 Path: G:\Region\Standard\_Maps\2016 Updates\Aerial\ALL\_Aerial.mxd



**Data Sources**  
 Base features from NH GRANIT database. Digital data in NH GRANIT represent the efforts of the contributing agencies to record information from the cited source materials. Earth Systems Research Center (ESRC), under contract to the Office of Energy and Planning (OEP), and in consultation with cooperating agencies, maintains a continuing program to identify and correct errors in these data. Neither OEP nor ESRC make any claim as to the validity or reliability or to any implied uses of these data.  
 Digital tax parcels taken from SRPC database. Data should be used for planning purposes only. Data were derived from various sources and were updated at different timeframes, with varying levels of accuracy. Please notify SRPC of any errors or omissions.



1:16,930

