





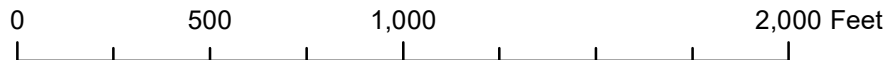
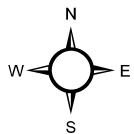
## Packers Falls Park

<b>Acres/Location</b>	2.3 acres   Bennett Road
<b>Tax Map #</b>	Tax Map 17 Lot 55-1
<b>Directions</b>	From the Durham Town Hall follow Mill Pond Road 0.2 miles. The Sanctuary is on left. Parking is along Mill Pond Road.
<b>Property Deeds</b>	<ul style="list-style-type: none"> <li>• 1980: Deed BK 1050 PG 54</li> <li>• 1986: Deed BK 1272 PG 359</li> </ul>
<b>Property Surveys</b>	<ul style="list-style-type: none"> <li>• 1980: Plan #17B-72</li> </ul>
<b>Easement or Deed Restriction</b>	Purchased by the Conservation Commission for passive recreation
<b>Amenities</b>	Scenic view, water
<b>Recreational Opportunities</b>	<ul style="list-style-type: none"> <li>• Fishing</li> <li>• Meditation</li> <li>• Birdwatching/Nature observation</li> </ul>
<b>Use Restrictions</b>	<ul style="list-style-type: none"> <li>• Open dawn to dusk</li> <li>• No hunting or fireworks</li> <li>• No motorized wheeled vehicles (ATVs, trucks, dirt bikes)</li> <li>• No horseback riding</li> <li>• No campfires or camping</li> <li>• Carry in, Carry out</li> <li>• Do not disturb plants, animals, historical or cultural features</li> </ul>



-  Wiswall Dam-John Hatch Park
-  Weeks Lot
-  Packers Falls Park
-  Roads

**Locus Map**  
**Wiswall Dam-John Hatch Park**  
**Weeks Lot, and**  
**Packers Falls Park**  
**Durham, NH**



Boundaries and features are approximate.  
 Conservation lands, roads, and background  
 (2017 1-ft high resolution) from NH GRANIT.  
 Map by Ibis Wildlife Consulting. March 2021