




Map 6



PROPERTY MAP
DURHAM
 NEW HAMPSHIRE

Legend

-  Adjacent Map Sheets
-  Current Map Sheet
-  Cemetery

1 inch = 500 feet

This map was originally produced by the
 Strafford Regional Planning
 Commission in October 2004,
 and was updated by the
 Town of Durham in March 2016.

**THIS MAP IS FOR
 ASSESSMENT PURPOSES.
 IT IS NOT INTENDED
 FOR LEGAL DESCRIPTION
 OR CONVEYANCE.**