

**EROSION CONTROL NOTES**



- 1. RETAIN 50' OF PAVEMENT OR INSTALL 50' CONSTRUCTION ENTRANCE. SEE DETAILS.
  - 2. INSTALL SILT FENCE AT TOE OF SLOPES AND OTHER AREAS AS SHOWN.
  - 3. INSTALL STONE FILL AT PIPE OUTLETS.
  - 4. CONSTRUCT SEDIMENT FILTERS AT INLETS TO CATCH BASINS UNTIL SITE WORK IS COMPLETE.
  - 5. INSTALL HAY BALES IN GRASS SWALE AND DITCH AS NEEDED.
  - 6. INSTALL ORANGE CONSTRUCTION FENCING.
- SEE DETAIL SHEETS FOR ADDITIONAL SEDIMENTATION AND EROSION CONTROL INFORMATION AND PROCEDURES.

**GENERAL NOTES**


- 1. SEE SITE AND GRADING & UTILITY PLAN FOR ADDITIONAL INFORMATION.
- 2. SURVEY OF EXISTING CONDITIONS PROVIDED BY McNEANEY SURVEY ASSOCIATES, INC., 24 CHESTNUT STREET, DOVER, N.H. 03820. NORTH ORIENTATION BY NH STATE GRID BY GPS OBSERVATION MADE ON MARCH 7, 2007. VERTICAL DATUM IS NAVD 88 BY GPS OBSERVATION MADE ON MARCH 7, 2007.
- 3. THE UNDERGROUND UTILITIES DEPICTED HEREON HAVE BEEN LOCATED FROM FIELD SURVEY INFORMATION AND PLOTTED FROM EXISTING DRAWINGS.
- 4. THE PURPOSE OF THIS PLAN IS TO SHOW ITEMS OF DEMOLITION FOR THE CONSTRUCTION OF A WOOD & STEEL FRAME LIBRARY AS AN EXPANSION OF THE EXISTING WOOD FRAME RESIDENCE THAT PRESENTLY EXISTS ON THE PROPERTY. ITEMS TO BE REMOVED INCLUDE PORTIONS OF BUILDINGS, UTILITY LINES, PAVED AREAS, TREES AND SHRUBS.

**CONSTRUCTION NOTES**

- 1. REMOVE EXISTING WOOD DECK AND PORTIONS OF EXISTING WOOD FRAME STRUCTURE. SEE ARCHITECTURAL DEMOLITION PLANS.
- 2. REMOVE EXISTING WOOD FRAME SHED.
- 3. REMOVE EXISTING CLAY TENNIS COURT AND WOOD FRAME FENCE. DISTURBANCE WITHIN WETLAND BUFFER TO BE MINIMIZED TO THE BEST EXTENT PRACTICABLE.
- 4. REMOVE EXISTING RAISED FLOWER BEDS.
- 5. REMOVE EXISTING GARDEN POND.
- 6. REMOVE SLATE WALKWAYS.
- 7. INTENTIONALLY LEFT BLANK.
- 8. REMOVE EXISTING WATER SERVICE.
- 9. REMOVE EXISTING OVERHEAD UTILITIES.
- 10. INTENTIONALLY LEFT BLANK.
- 11. REMOVE AND STORE EXISTING SHRUB OR SHRUBS PER DIRECTION OF LANDSCAPE ARCHITECT (WOODBURN ASSOCIATES 306-659-5949).
- 12. INTENTIONALLY LEFT BLANK.
- 13. REMOVE EXISTING TREE OR TREES.
- 14. REMOVE EXISTING PAVEMENT.



WEB: [WWW.SHEER.COM](http://WWW.SHEER.COM)  
PHONE: 603.228.8880  
FAX: 603.228.2281



**EDUCÉ PLANNING & DESIGN, INC.**  
Engineers \* Designers \* Planners  
38 Timberline Drive  
Concord, NH 03301  
Tel: (603) 715-5263  
Fax: (603) 211-0056

**DURHAM PUBLIC LIBRARY**  
49 MADBURY ROAD  
DURHAM, NEW HAMPSHIRE  
DEMOLITION PLAN

Job No.	GPD 10-224
Scale	1" = 20'-0"
Date - Initial Issuance	04/17/12
Construction Set	07/10/12
Revised	
Drawn By	ATC/TRG
Rev'd By	TRG
CAD FILE	Projects Active 10-224
DWG/CD's	

**C1**

CONSTRUCTION SET

NOTE: IT IS THE GC'S, CM'S AND SUB-CONTRACTORS RESPONSIBILITY TO REVIEW ALL DRAWINGS AND TO ENSURE THAT ALL SCOPE OF WORK IS INCLUDED