





# Map 5



## PROPERTY MAP DURHAM NEW HAMPSHIRE

### Legend

-  Adjacent Map Sheets
-  Current Map Sheet
-  Cemetery

1 inch = 230 feet

This map was originally produced by  
Strafford Regional Planning  
Commission in October 2004,  
and was updated by the  
Town of Durham in March 2014.

**THIS MAP IS FOR  
ASSESSMENT PURPOSES.  
IT IS NOT INTENDED  
FOR LEGAL DESCRIPTION  
OR CONVEYANCE.**

