



















Map 4 HABITATS Wagon Hill Farm Durham, New Hampshire

-  Wagon Hill Farm
-  Other Conservation Lands
-  NWI wetland
-  Stream
-  Salt Marsh
-  Freshwater Wetland
-  Grassland
-  Shrubland
-  Rocky Headland
-  Appalachian Oak-Hickory Forest
-  White Pine Successional Forest
-  Oak-Pine Forest
-  Pine/Spruce Plantation
-  Orchard
-  Old Gravel Pit
-  Mowed Lawn
-  Garden

0 125 250 500 750 Feet



Data Sources: Data produced by Pete Ingraham and Ibis Wildlife Consulting except: conservation lands (provided by The Nature Conservancy / GRANIT), aerial photography (GRANIT), and the Wagon Hill property boundary (based on Town of Durham tax map data).

Boundary and feature locations are approximate.
Shoreline boundaries are imprecise as shown here.

Map produced by Ibis Wildlife Consulting.
Cartography by Pete Ingraham

