














Map 2 BASE MAP Wagon Hill Farm Durham, New Hampshire

-  Wagon Hill Farm
 -  Other Conservation Lands
 -  Bridge
 -  Gate
 -  Parking
 -  Wagon
 -  Cemetery
 -  Memorial
 -  Gravel Pit
 -  Well
 -  Mgt. Access Road / Trail
 -  Trail
- 0 125 250 500 750 Feet
- 

Data Sources: Data produced by Pete Ingraham and Ibis Wildlife Consulting except: conservation lands (provided by The Nature Conservancy / GRANIT), aerial photography (GRANIT), and the Wagon Hill property boundary (based on Town of Durham tax map data).

Boundary and feature locations are approximate.
Shoreline boundaries are imprecise as shown here.

Map produced by Ibis Wildlife Consulting.
Cartography by Pete Ingraham.

