





-  Spruce Hole Conservation Area
-  Oyster River Forest
-  Roads
-  Town Line

## MAP 2 -- AERIAL

Spruce Hole Conservation Area  
and  
Oyster River Forest  
Durham, New Hampshire



Map by  
Ibis Wildlife Consulting

December 8, 2014

0 250 500 Feet



Boundaries and features are approximate.  
Oyster River Forest boundary from NRCS.  
Spruce Hole Conservation Area boundary  
by Ibis Wildlife Consulting. Roads and town  
lines, and background (1-ft 2010-2011  
aerial imagery) from NH GRANIT.