














# Map 4 - HABITATS AND NATURAL COMMUNITIES Longmarsh Preserve Durham, New Hampshire

-  Longmarsh Tracts
  -  Other Conservation Lands
  -  Dirt Road
  -  Trail
  -  Boardwalk
  -  Potential New Trail
  -  Sweet Trail
  -  Watershed Divide
  -  beaver-infl. wetland system
  -  hemlock-white pine forest
  -  old field
  -  red oak-white pine forest
  -  utility line-early successional
- Boundary and feature locations are approximate.

Data Sources: Data produced by Pete Ingraham and Ibis Wildlife Consulting except: conservation lands (provided by The Nature Conservancy / GRANIT), aerial photography (GRANIT), and the Longmarsh Preserve boundary (based on Town of Durham tax map data).

Map produced by Ibis Wildlife Consulting.  
Cartography by Pete Ingraham

0 125 250 500 Feet

