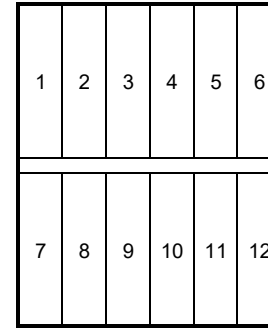
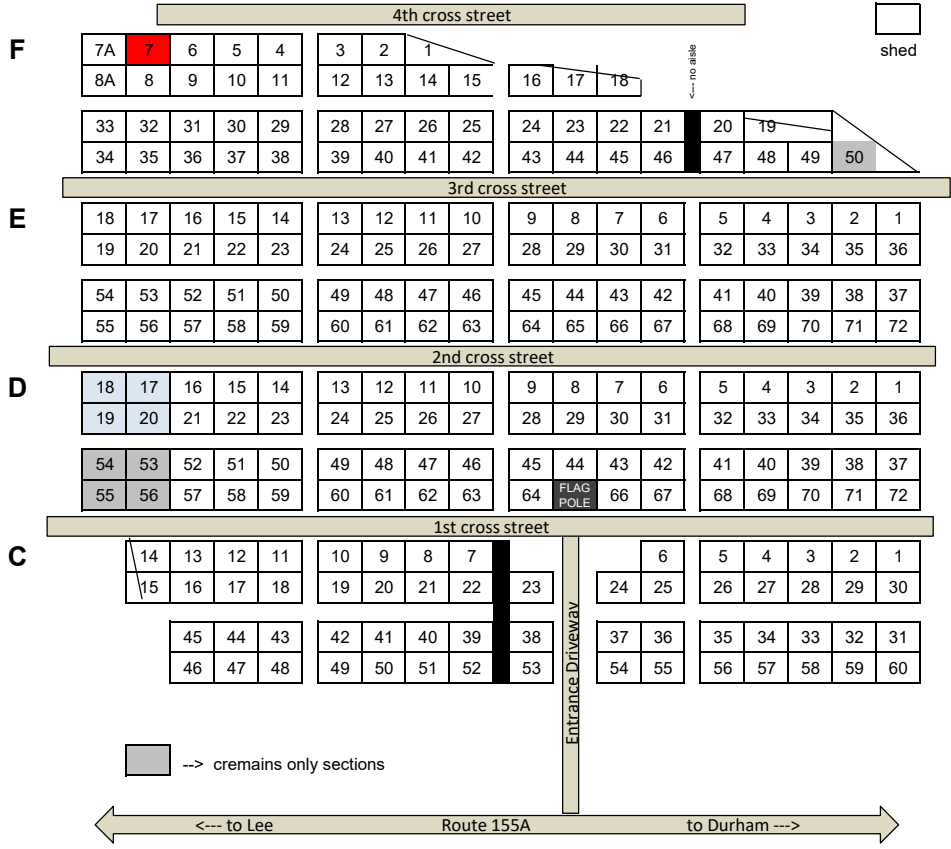


Durham Cemetery Layout

11/14/2022



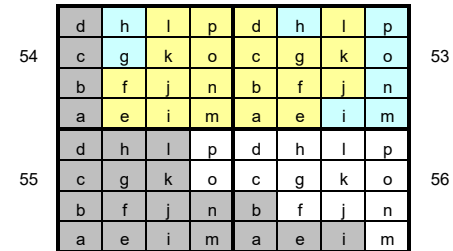
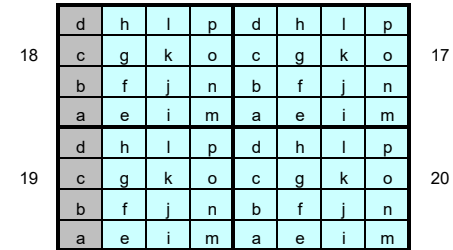
Grave Numbering within 20'x20' plot

Single grave is 40" X 120"

Cremains grave is 60" X 60" (four cremains)

= available
 = sold

Detail of Cremains Sections 17-20



FLAG POLE

SECTION C

14				13				12				11			

15 16 17 18

45					44					43				

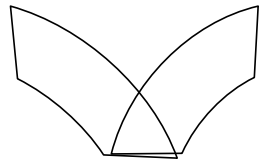
46 47 48

10						9						8						7					

19 20 21 22 23

42					41					40					39					38				

49 50 51 52 53



← to Old Concord Road Entrance Driveway

Thomas	Thomas		Dusinberre	Dusinberre	Dusinberre
Thomas	Thomas		Dusinberre	Dusinberre	Dusinberre

6A				

Young

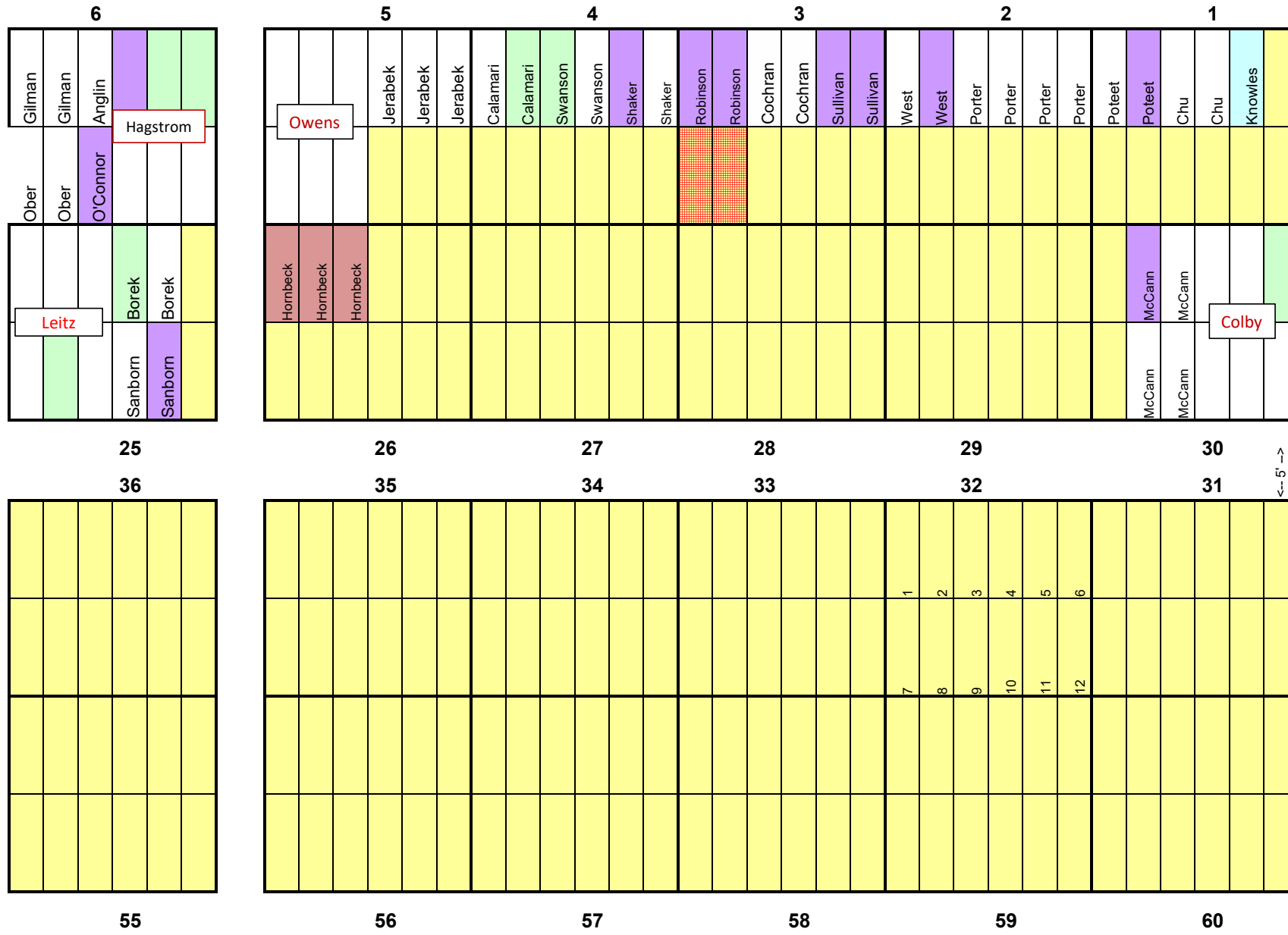
Tree

37					

54

- Available
- Sold
- Body burial
- Cremaains bu
- Reserved
- Unusable
- Partial (cren

<- 5' ->

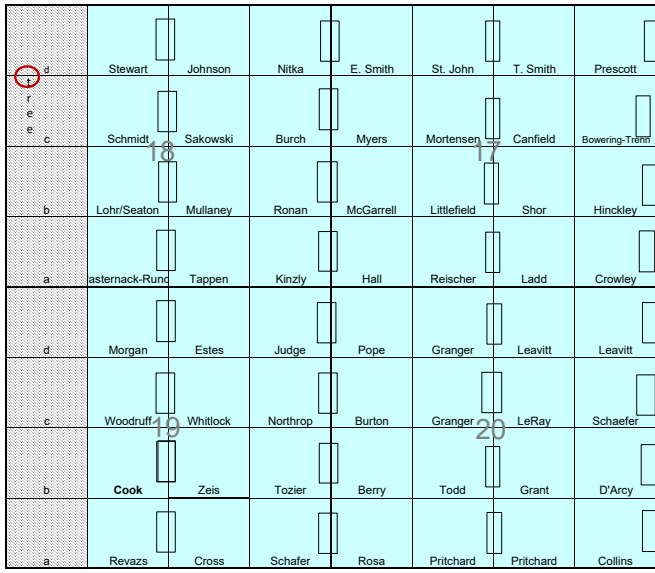


Note: Tree is 13' from entrance driveway and 26 feet from top cross street
radius of turn = ~30' with center located ~15' east of tree

erial

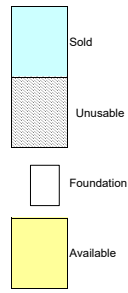
nains only)

Section D - Remains area

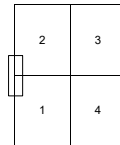


Lot numbering system

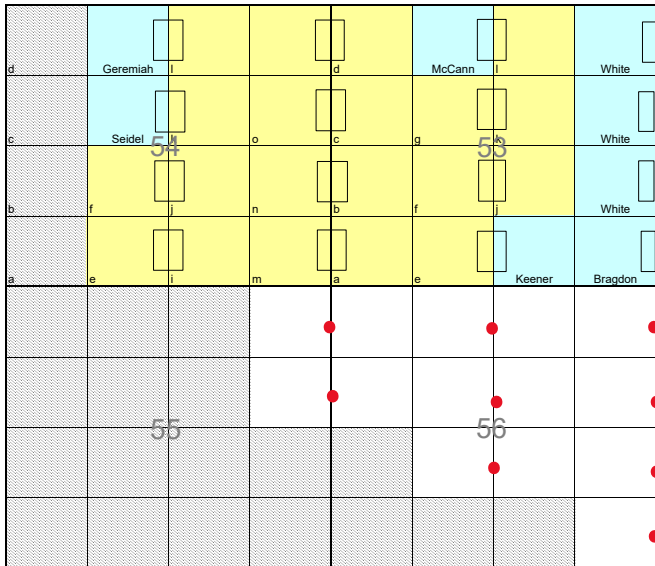
d	h	i	p
c	g	k	o
b	f	j	n
a	e	i	m



individual grave #s within each plot



5' aisle

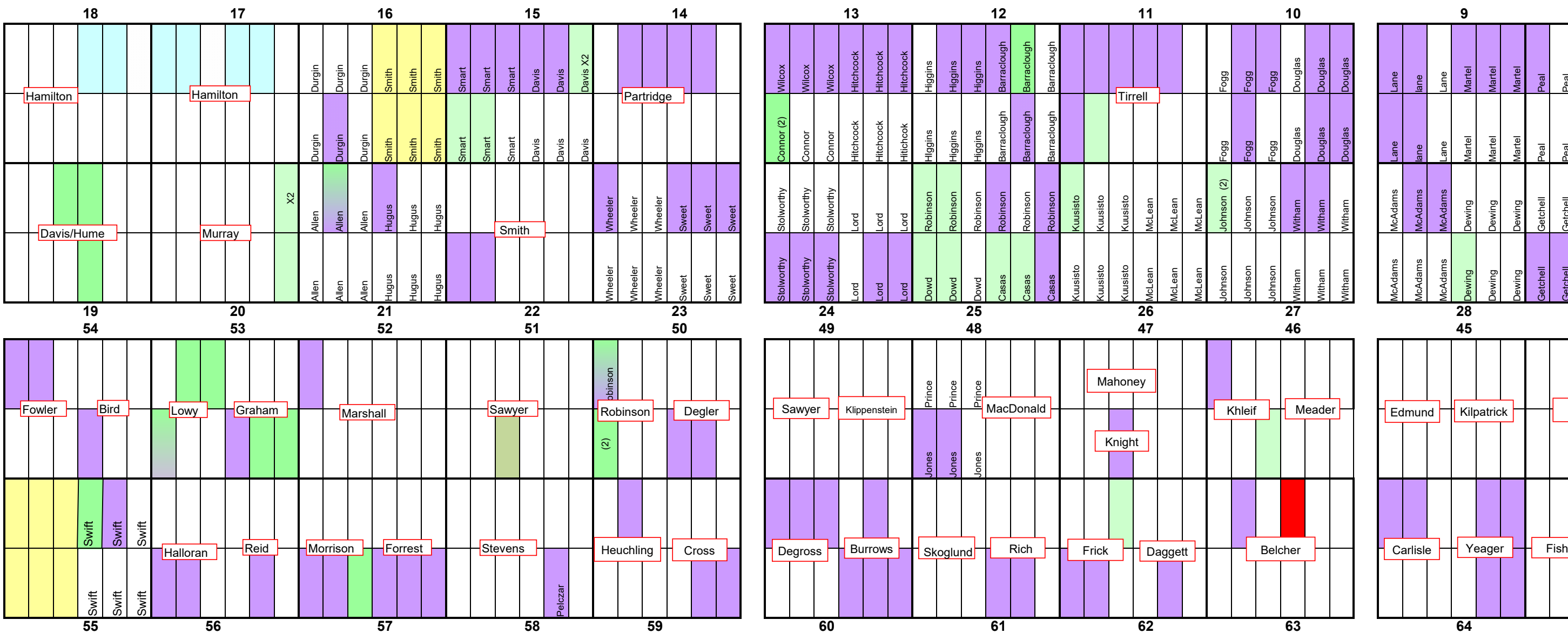


14 new foundations 24" X 36" X 36" deep installed Oct. 2019 (\$420/each)

8/26/22 - Committee approved \$7,000 to install remaining 9 foundations \$ 4,050

Durham Cemetery

SECTION E



Available
 Body burial
 Cremains burial
 Pending
 Not usable

1	2	3	4	5	6
7	8	9	10	11	12

Cremains & Body

Durham Cemetery

SECTION E

8	7	6							
Peal	Palmer	Palmer							
Peal	Palmer	Palmer							
Getchell	Mitchell	Mitchell							
Geetchell	Mitchell	Mitchell							

29 30 31

44	43	42							
Pike	Sheppard	Howes							
Littlehale	Smith	Fogg							
Wilbur	Corbett?	Corbett?							

65 66 67

5	4	3	2	1					
Rand	Smart	Tonkin	Shimer	Claggett					
Reardon	Ninde	Lewis	Glavin	Fitts-Marden					

32 33 34 35 36

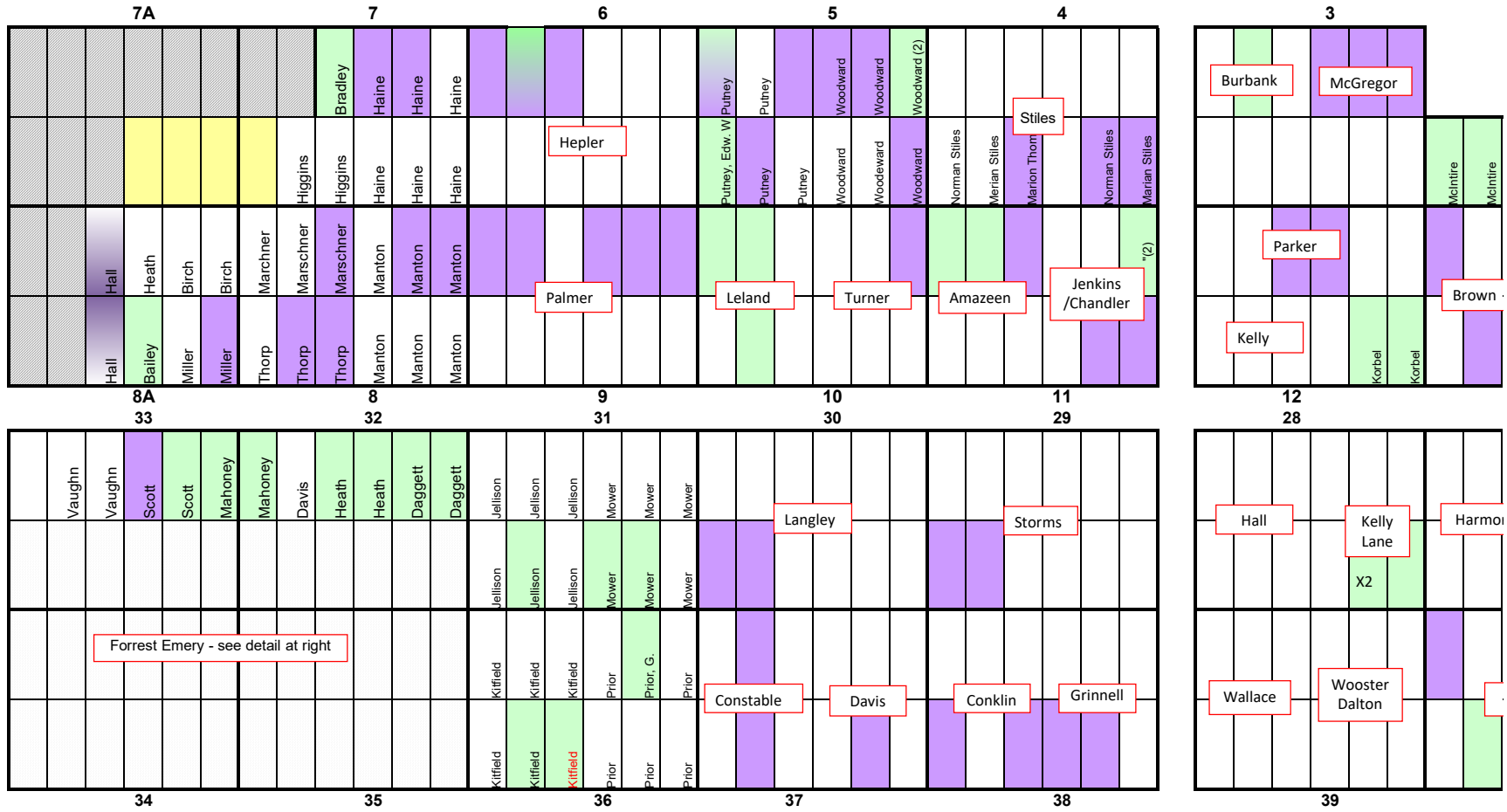
41	40	39	38	37					
Coe Assoc.	S. Coe	Munroe	L. Thompson	Grant					
Jackson	Chardon	Chardon	Smith	James					
Walsh	Walsh	Walsh	Walsh	Taylor					

68 69 70 71 72

Red rectangular boxes, likely representing missing or obscured data points.

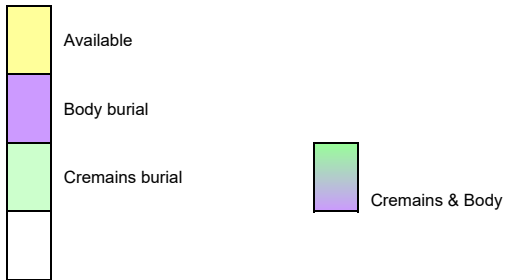
Durham Cemetery

SECTION F



check marker for location

xxx

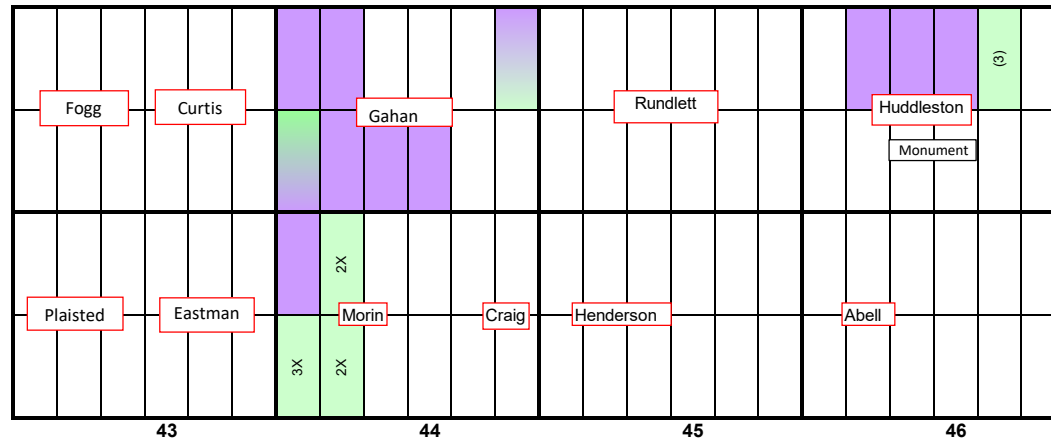
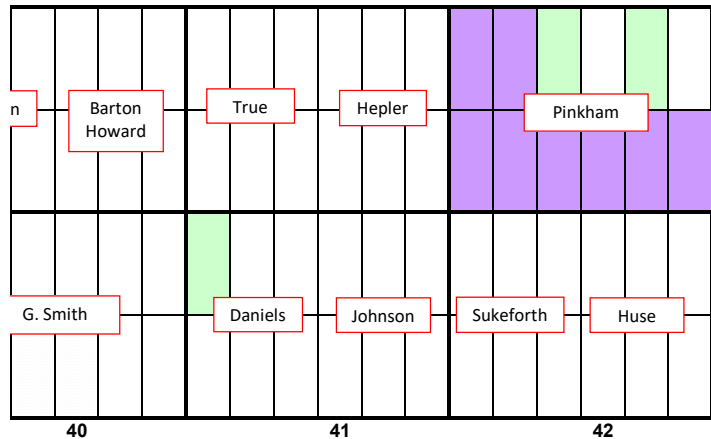
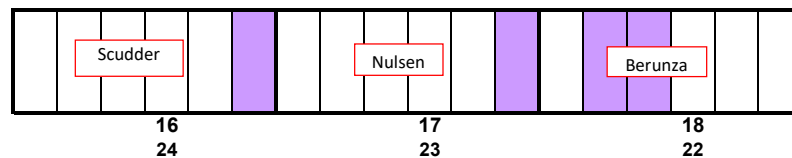
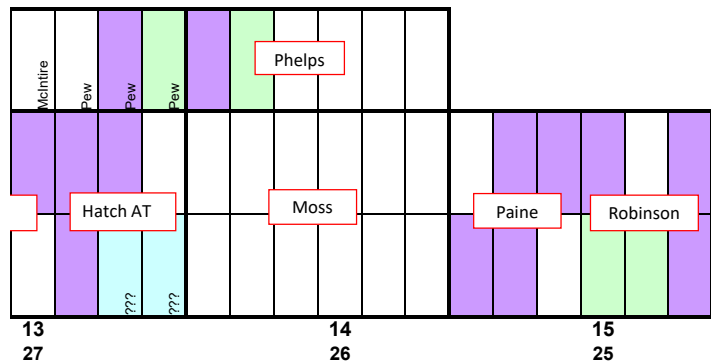


Durham Cemetery

SECTION F

2

1



Durham Cemetery

Emery Plot - F32(1/2),33(1/2),34,35

