











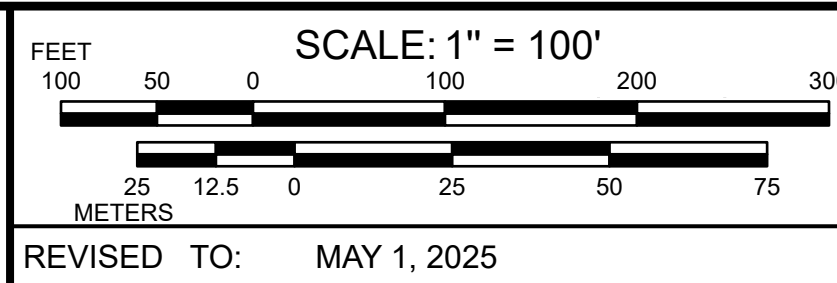
THIS MAP IS FOR ASSESSMENT PURPOSES. IT IS NOT VALID FOR LEGAL DESCRIPTION OR CONVEYANCE.	
THE HORIZONTAL DATUM IS THE NEW HAMPSHIRE STATE PLANE COORDINATE SYSTEM, NAD 83.	
PHOTOGRAPHY DATE:	APRIL 29, 2019
COMPLETION DATE:	MAY 1, 2025



PRODUCED IN 2025 BY
Town of Durham GIS Department

LEGEND	
AREA SURVEYED	Ac
AREA CALCULATED	AcC
RECORD DIMENSION	100'
SCALED DIMENSION	100'S
MATCH LINE	
WATER	

BUILDING	
EXEMPT PROPERTY	
SUBDIVISION LOT NO.	
RIGHT OF WAY/ACCESS	
COMMON OWNERSHIP	
WETLANDS	



PROPERTY MAPS

DURHAM

NEW HAMPSHIRE

INDEX DIAGRAM

		102	103		
210		105	104	209	
		106	107		
213	110	109	108	214	
1	112	113	114	115	
			117	116	
221		220	219		
		110	111		

MAP NO.
108