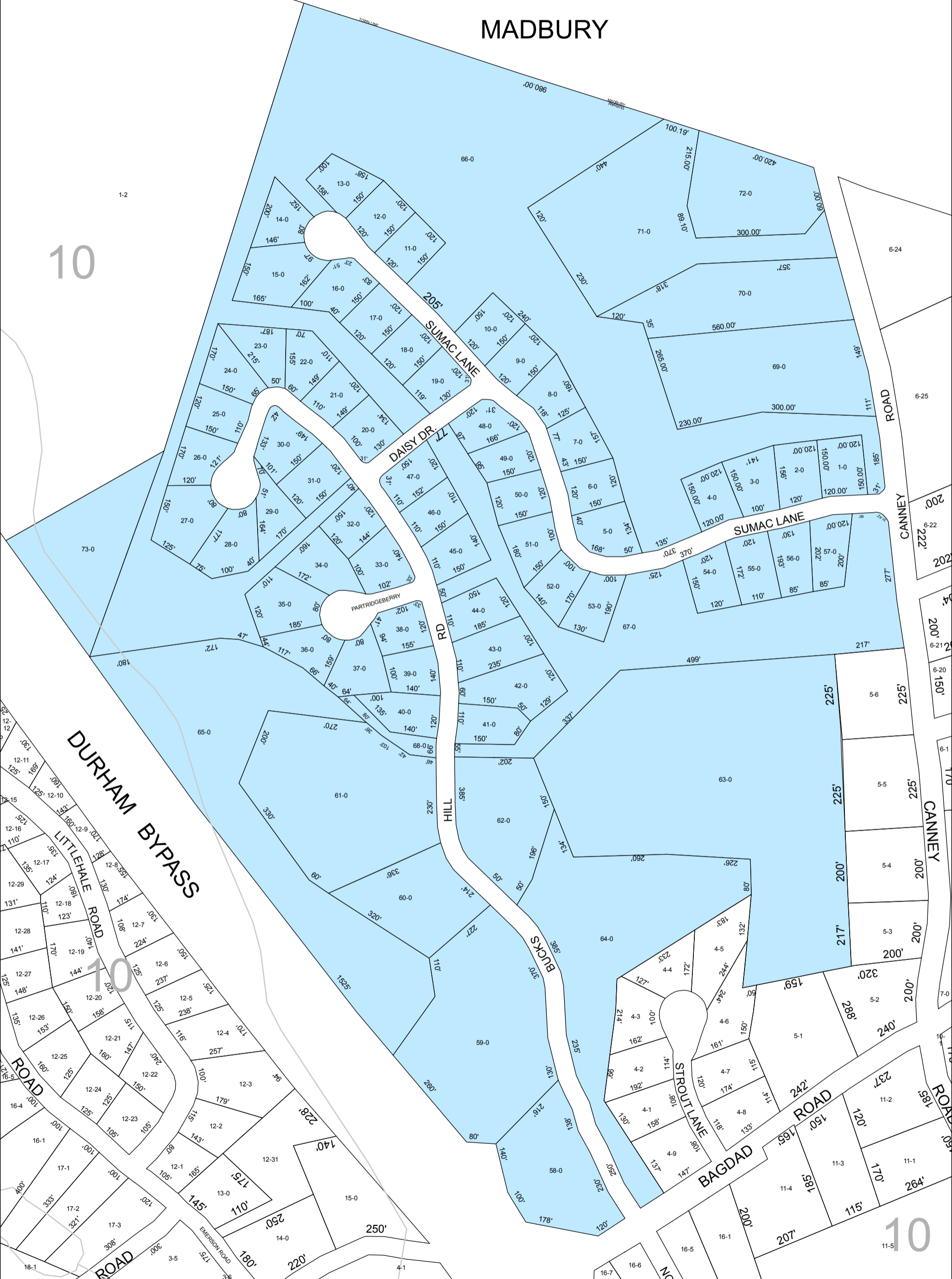




MADBURY



This map was originally produced by
Strafford Regional Planning
Commission in October 2004,
and was updated by the
Town of Durham in June 2007.

**THIS MAP IS FOR
ASSESSMENT PURPOSES.
IT IS NOT INTENDED
FOR LEGAL DESCRIPTION
OR CONVEYANCE.**

Legend

-  Adjacent Map Sheets
-  Current Map Sheet

PROPERTY MAP DURHAM NEW HAMPSHIRE



Map 21

1 inch equals 250 feet