




This map was originally produced by
 Strafford Regional Planning
 Commission in October 2004,
 and was updated by the
 Town of Durham in January 2008.

**THIS MAP IS FOR
 ASSESSMENT PURPOSES.
 IT IS NOT INTENDED
 FOR LEGAL DESCRIPTION
 OR CONVEYANCE.**

Legend

-  Adjacent Map Sheets
-  Current Map Sheet
-  Cemetery

**PROPERTY MAP
 DURHAM
 NEW HAMPSHIRE**



Map 15

1 inch equals 757 feet