




This map was originally produced by
 Stafford Regional Planning
 Commission in October 2004,
 and was updated by the
 Town of Durham in June 2007.
**THIS MAP IS FOR
 ASSESSMENT PURPOSES.
 IT IS NOT INTENDED
 FOR LEGAL DESCRIPTION
 OR CONVEYANCE.**

Legend

-  Adjacent Map Sheets
-  Current Map Sheet
-  Cemetery

**PROPERTY MAP
 DURHAM
 NEW HAMPSHIRE**



1 inch equals 445 feet

Map 1